PO

COMUNE DI RAPOLANO TERME

Provincia di Siena

PIANO OPERATIVO

ai sensi della LR 65/2014

Comune di Rapolano Terme
Alessandro Starnini *Sindaco*
Elisa Morbidelli *Assessore all'Urbanistica*

Responsabile del procedimento
Sauro Malentacchi

Garante dell'informazione e Partecipazione
Marco Anselmi

Ufficio di piano
Gabriele Giardini

Progettazione Urbanistica – Valutazione Ambientale Strategica
Laura Tavanti

Collaboratori alla progettazione
Silvia Bertocci
Desirè Gambini
Patrizia Sodi

TAV.06 B

AVVIO DEL PROCEDIMENTO **Scala 1:5.000**

Individuazione dei nuclei storici e dei relativi ambiti di pertinenza:
Podere Buoninsegna, Monte Camerini, Podere Sarri, Il Molino, Podere Le Pievi, Madonna della Piaggia, S. Andrea, Villa dei Boschi,Casabianca

Nuclei storici art. 66 e relativi ambiti di pertinenza art. 64, comma 3, lett. a, L.R. 65/2014

11 - Podere Buoninsegna (V)
12 - Monte Camerini (ES)
13 - Podere Sarri (ES)
14 - Il Molino (ES)
15 - Podere Le Pievi (ES)
16 - Madonna della Piaggia (ES)
17 - S. Andrea (ES)
18 - Villa dei Boschi (V)
19 - Casabianca (V)

Edificio Specialistico (ES) / Villa (V)

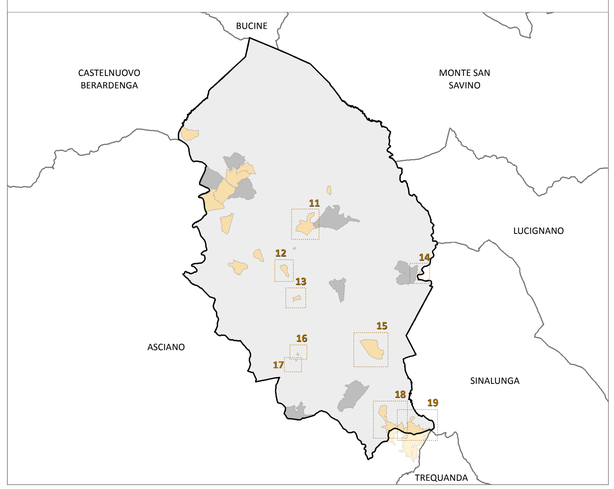

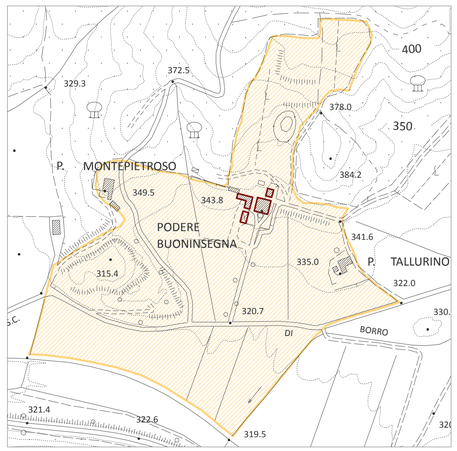

11 - Podere Buoninsegna

16 - Madonna della Piaggia

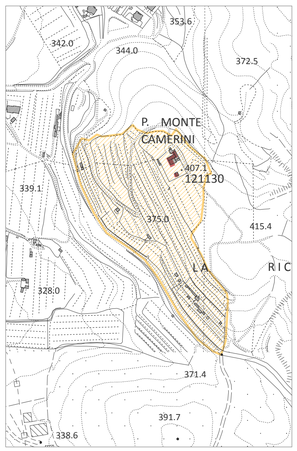

12 - Monte Camerini

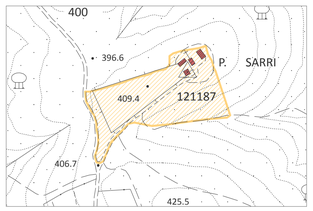

13 - Podere Sarri

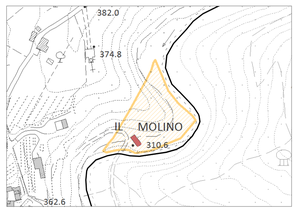

14 - Il Molino

17 - S. Andrea



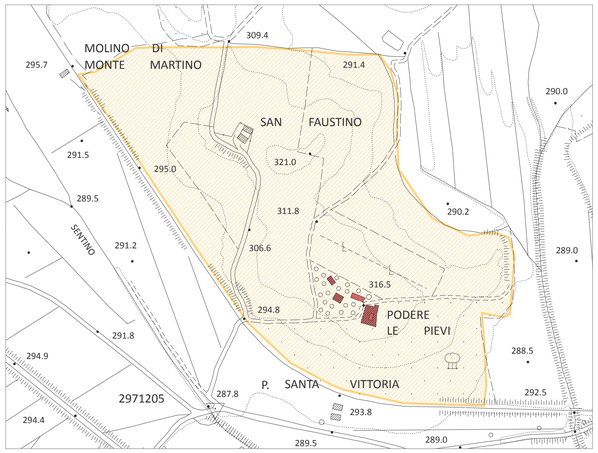

15 - Podere Le Pievi

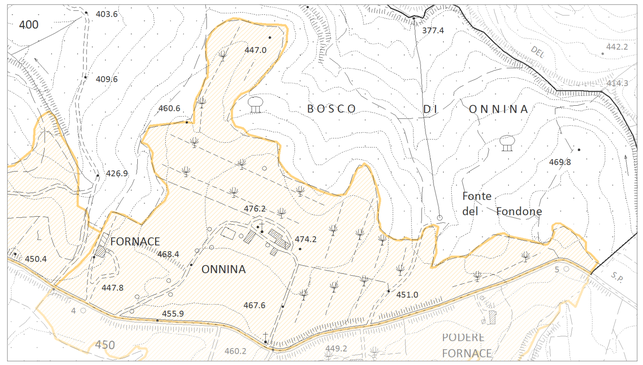

19 - Casabianca

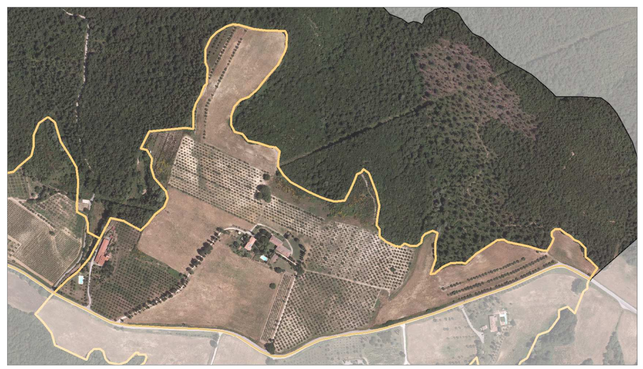

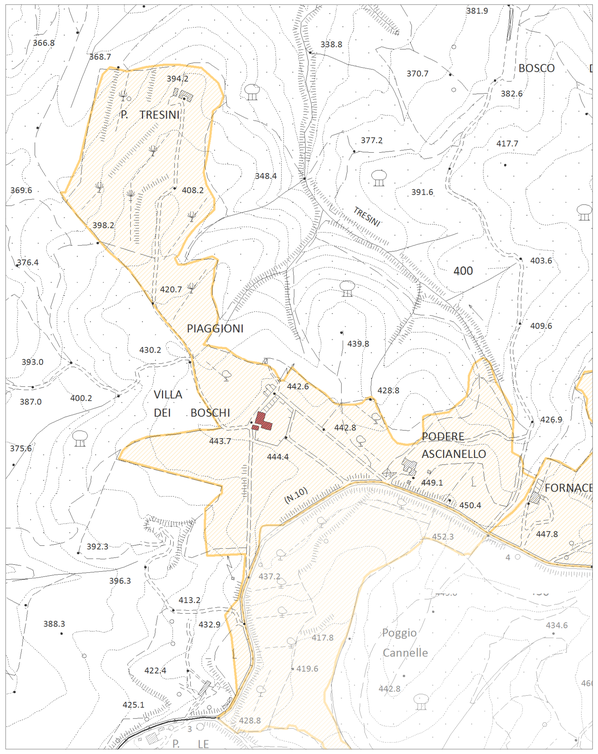
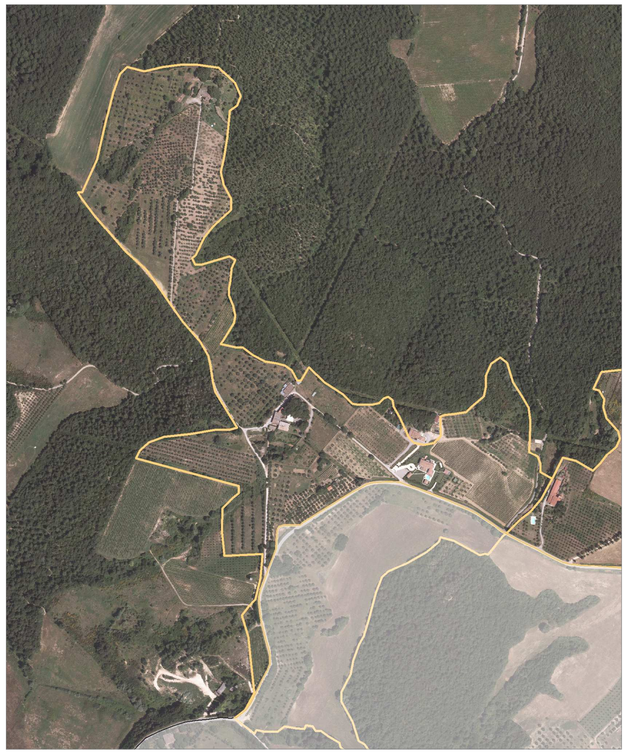
18 - Villa dei Boschi